

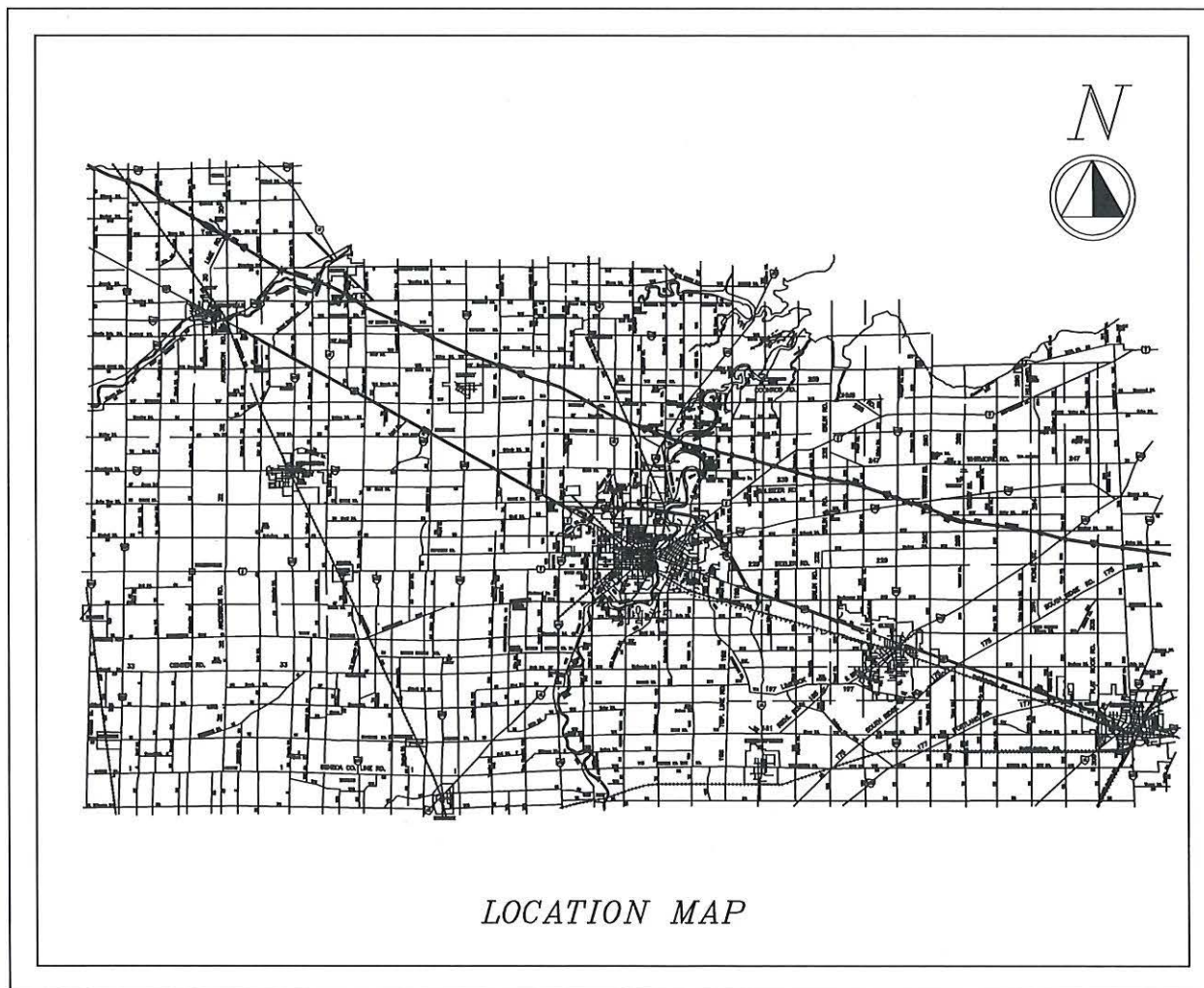
# SANDUSKY COUNTY, OHIO

## Pavement Marking

### 2026

#### INDEX OF SHEETS

TITLE SHEET	1
PAINT STRIPING MAP	2
GENERAL NOTES	3
CENTERLINE & LANELINE SUM.	4-5
EDGELINE SUB-SUMMARY	6-7
GENERAL SUMMARY	8



The Standard 2023 Specifications of the State of Ohio Department of Transportation, including changes and supplemental specifications listed on the plans and proposal shall govern these improvements.

We hereby approve these plans and declare that no portion of these improvements will require the closing of the highways(s) to traffic. Provisions for the maintenance and safety of traffic will be as indicated in the proposal.

#### APPROVALS

  
 APPROVED \_\_\_\_\_  
 DATE 5/5/26 SANDUSKY COUNTY ENGINEER

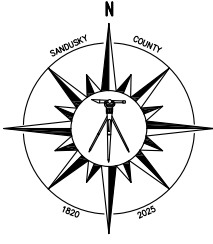
Standard Construction Drawings	
MT - 99.20	04/19/19

PLANS PREPARED BY  
**THE SANDUSKY COUNTY ENGINEER'S OFFICE**  
 2500 West State Street  
 Fremont, Ohio 43420  
 Phone: 419-334-9731  
 Fax: 419-334-9733  
 Website: [www.sanduskycountyengineers.com](http://www.sanduskycountyengineers.com)

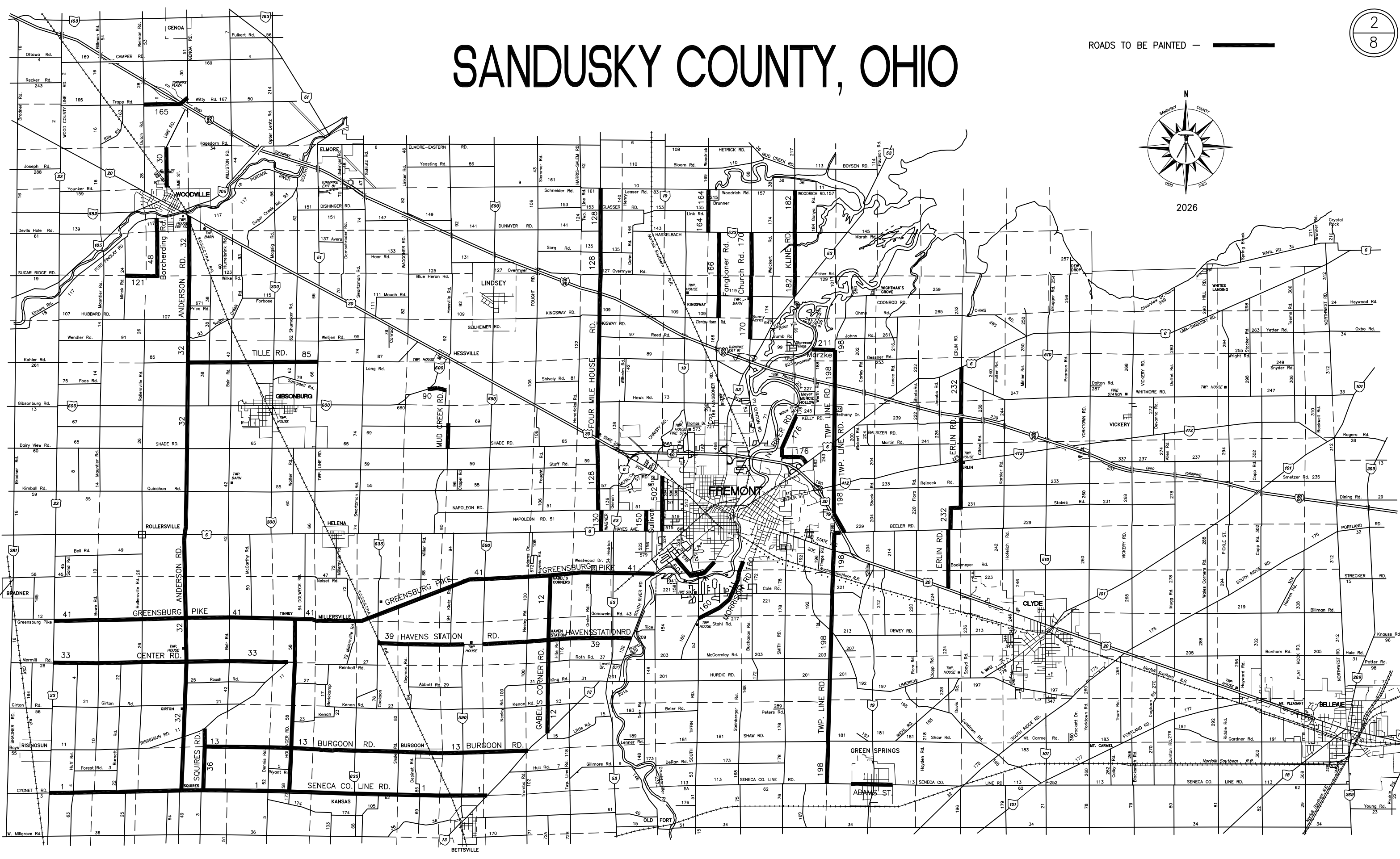
# SANDUSKY COUNTY, OHIO

ROADS TO BE PAINTED — 

2  
8



2026



# PAVEMENT MARKINGS GENERAL NOTES

RD. NO. <i>Pavement Marking</i> 2026	3 8
BY <u>NDM</u>	DATE <u>MAY 2026</u>

In addition to the requirements of Item 640 the following shall apply:

## GLASS BEADS

The material shall be Type A glass beads for traffic paint conforming to 740.09 packaged in bags designated "740.02". For this project, they will be applied at a minimum rate of 8.0 pounds per 100 square feet.

## TRAFFIC PAINT SPECIFICATIONS

A. The center line and edge line material shall conform to O.D.O.T. specification 740.02 of the 2023 Construction and Materials Specifications and contain a code number listed on the Office of Materials Management approved list. For this project, paint will be applied at a rate of 16 gallons per mile of solid, 4" wide, line.

B. The county will provide the required "T" marking.

C. The painted traffic lines shall follow the centerline of the road and shall be straight and true on tangents and uniform on curves. Repainting of centerline and edge lines shall coincide with the existing traffic line markings.

D. The striping equipment shall be equipped with a computerized Data Logging System conforming to Item 641.04 in the 2023 Construction and Material Specifications.

## MAINTENANCE OF TRAFFIC

Traffic shall be maintained in accordance with this plan and Item 614.12.

## COORDINATION OF WORK

The County and some of the Townships may have other work that needs to be completed prior to paint striping some of the Roads on this contract. All Paint Striping Work shall be coordinated with The Sandusky County Engineer's Office prior to scheduling of any work.

## METHOD OF MEASUREMENT AND BASIS OF PAYMENT

A. Payment will be made for the line quantities in the designated units for the completed marking, including the gaps, intersections, and other sections not normally marked. Payment shall be made as provided for in the respective items for each type and include all labor, equipment and materials necessary to complete the work.

B. The equivalent solid line quantities (taken from the County's no passing zone log) are for the convenience of the contractor to estimate the approximate quantities of center line pavement marking material needed. These solid line quantities are not to be utilized for pay quantities or as a basis of payment for delivered materials.

C. No payment will be made for roads that are not painted in their entirety as listed in the Center Line and Edge Line Sub-Summaries.

D. The Engineer reserves the right to make any deductions for deficiency under Item 641.11 based on each individual road.

E. Completion Date

The completion date for all roads shall be October 16, 2026.



# CENTERLINE & LANELINE SUB-SUMMARY

## SANDUSKY COUNTY

LOC NO.	ROUTE	FROM	TO	642 CENTER LINE QUANTITIES		642 LANE LINE, 4 INCH	642 DOTTED LINE, 8 INCH	REMARKS
				TOTAL MILES	EQUIVALENT SOLID LINE	TOTAL MILES	TOTAL FEET	
<b>RICE TOWNSHIP ROADS</b>								
1	T.R. 164	S.R. 523	COUNTY LINE	1.02	0.54	_____	_____	
2	T.R. 166	T.R. 109	S.R. 523	1.98	1.21	_____	_____	
3	T.R. 170	T.R. 99	C.R. 119	1.05	0.37	_____	_____	
4	T.R. 170	C.R. 119	S.R. 523	1.50	0.92	_____	_____	
		RICE TWP.	TOTAL	5.55	3.04	_____	_____	
<b>SANDUSKY TOWNSHIP ROADS</b>								
1	T.R. 150	C.R. 6	C.R. 51	0.50	0.24	_____	_____	
2	T.R. 176	U.S. 6	T.R. 245	1.68	2.17	_____	_____	
3	T.R. 211	T.R. 234	C.R. 198	0.65	0.86	_____	_____	
		SANDUSKY TWP.	TOTAL	2.83	3.27	_____	_____	
<b>WOODVILLE TOWNSHIP ROADS</b>								
1	T.R. 48	T.R. 121	C.R. 117	1.34	0.71	_____	_____	
2	T.R. 121	T.R. 24	T.R. 48	0.75	0.46	_____	_____	
3	T.R. 165	T.R. 28	C.R. 30	1.06	0.78	_____	_____	
		WOODVILLE TWP.	TOTAL	3.15	1.95	_____	_____	
<b>VILLAGE OF GREEN SPRINGS ROADS</b>								
1	ADAMS ST.	CORP. LIMIT	CORP. LIMIT	0.94	1.06	_____	_____	
		VILLAGE OF GREEN SPRINGS	TOTAL	0.94	1.06	_____	_____	
		SHEET 5	TOTAL	12.47	9.32	_____	_____	



# EDGE LINE LINE SUB-SUMMARY

## SANDUSKY COUNTY

LOC NO.	ROUTE	FROM	TO	642 EDGE LINE, 4 INCH, QUANTITIES			642 CHANNELIZING LINE 8 INCH	642 TRANSVERSE/ DIAGONAL LINE	642 LANE ARROW	642 STOP LINE
				WHITE EDGE LINE MILES	YELLOW EDGE LINE MILES	EDGE LINE TOTAL MILES	TOTAL FEET	TOTAL FEET	EACH	TOTAL FEET
<b>RICE TOWNSHIP ROADS</b>				_____	_____	_____	_____	_____	_____	_____
1	T.R. 164	S.R. 523	COUNTY LINE	_____	_____	_____	_____	_____	_____	_____
2	T.R. 166	T.R. 109	S.R. 523	3.96	_____	3.96	_____	_____	_____	_____
3	T.R. 170	T.R. 99	C.R. 119	2.10	_____	2.10	_____	_____	_____	_____
4	T.R. 170	C.R. 119	S.R. 523	_____	_____	_____	_____	_____	_____	_____
RICE TWP. TOTAL				6.06	_____	6.06	_____	_____	_____	_____
<b>SANDUSKY TOWNSHIP ROADS</b>				_____	_____	_____	_____	_____	_____	_____
1	T.R. 150	C.R. 6	C.R. 51	1.00	_____	1.00	_____	_____	_____	_____
2	T.R. 176	U.S. 6	T.R. 245	3.36	_____	3.36	_____	_____	_____	_____
3	T.R. 211	T.R. 234	C.R. 198	1.30	_____	1.30	_____	_____	_____	_____
SANDUSKY TWP. TOTAL				5.66	_____	5.66	_____	_____	_____	_____
<b>WOODVILLE TOWNSHIP ROADS</b>				_____	_____	_____	_____	_____	_____	_____
1	T.R. 48	T.R. 121	C.R. 117	_____	_____	_____	_____	_____	_____	_____
2	T.R. 121	T.R. 24	T.R. 48	_____	_____	_____	_____	_____	_____	_____
3	T.R. 165	T.R. 28	C.R. 30	_____	_____	_____	_____	_____	_____	_____
WOODVILLE TWP. TOTAL				_____	_____	_____	_____	_____	_____	_____
<b>VILLAGE OF GREEN SPRINGS ROADS</b>				_____	_____	_____	_____	_____	_____	_____
1	ADAMS ST.	CORP. LIMIT	CORP. LIMIT	_____	_____	_____	_____	_____	_____	_____
VILLAGE OF GREEN SPRINGS TOTAL				_____	_____	_____	_____	_____	_____	_____
SHEET 7 TOTAL				11.72	_____	11.72	_____	_____	_____	_____

