

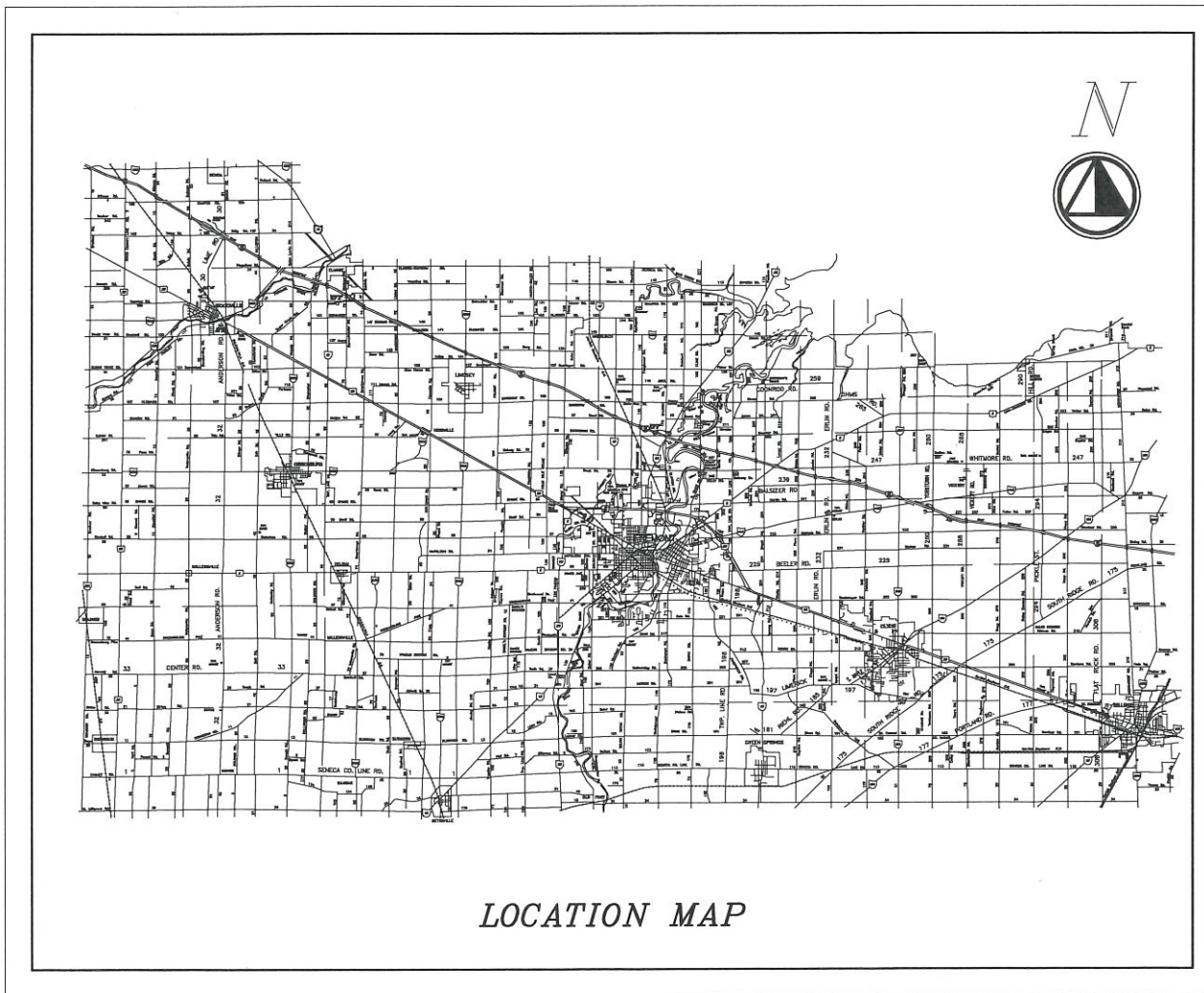
# SANDUSKY COUNTY, OHIO

## Pavement Marking

### 2018

### INDEX OF SHEETS

TITLE SHEET . . . . .	1
PAINT STRIPING MAP. . . . .	2
GENERAL NOTES. . . . .	3
CENTERLINE & LANELINE SUM.. . . .	4
EDGE LINE SUB-SUMMARY . . . . .	5
GENERAL SUMMARY. . . . .	6



The Standard 2016 Specifications of the State of Ohio Department of Transportation, including changes and supplemental specifications listed on the plans and proposal shall govern these improvements.

We hereby approve these plans and declare that no portion of these improvements will require the closing of the highway(s) to traffic. Provisions for the maintenance and safety of traffic will be as indicated in the proposal.

### APPROVALS

APPROVED *James R. Meyer*  
 DATE 5-29-18 SANDUSKY COUNTY ENGINEER

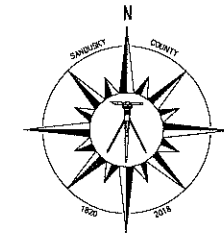
Standard Construction Drawings	
MT -99.20	07/19/13

PLANS PREPARED BY  
**THE SANDUSKY COUNTY ENGINEER'S OFFICE**  
 2500 West State Street  
 Fremont, Ohio 43420  
 Phone: 419-334-9731  
 Fax: 419-334-9733  
 Website: [www.sanduskycountyengineers.com](http://www.sanduskycountyengineers.com)

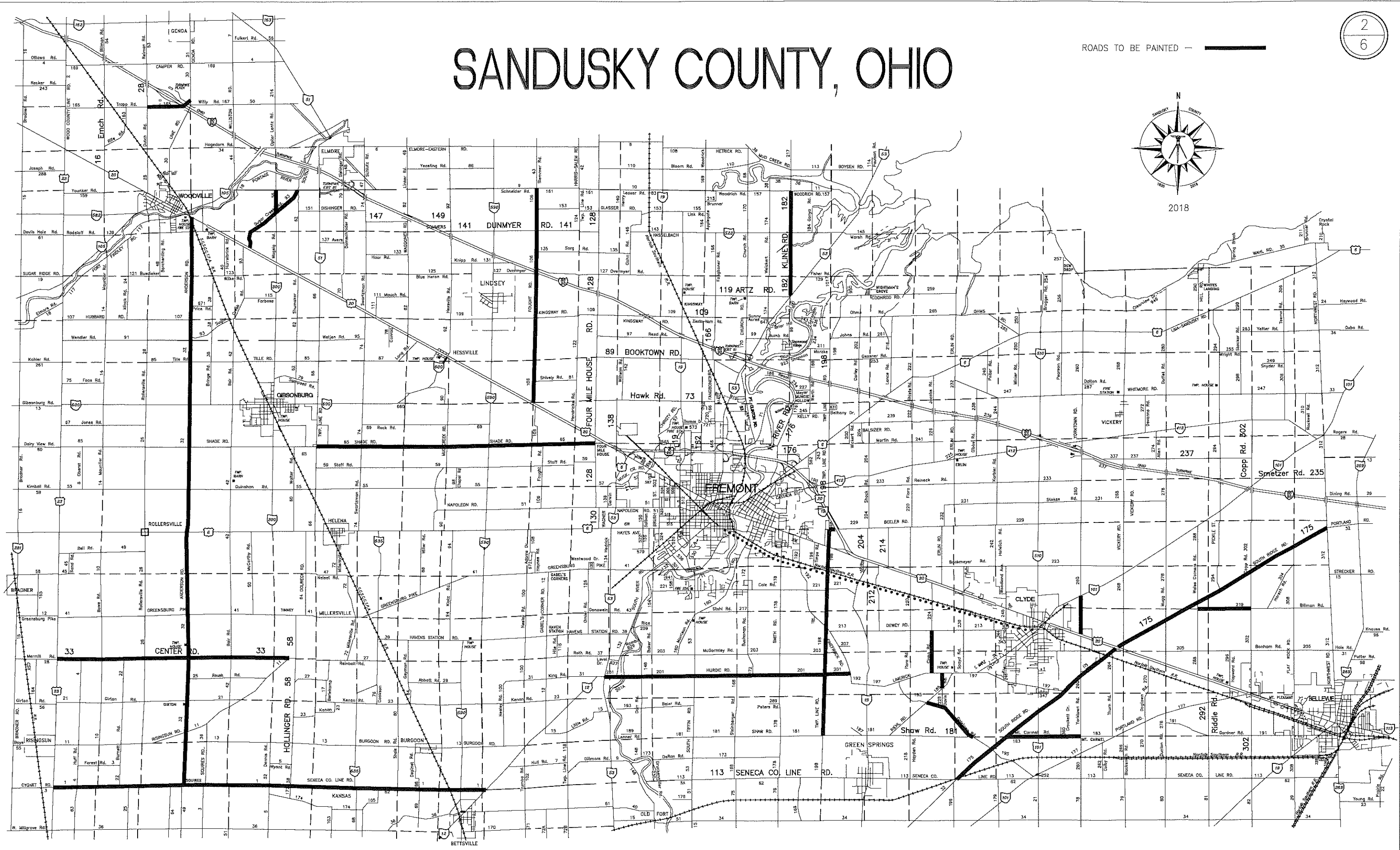
# SANDUSKY COUNTY, OHIO

ROADS TO BE PAINTED — 

2  
6



2018



# PAVEMENT MARKINGS GENERAL NOTES

<b>RD. NO.</b> Pavement Marking 2018	3 6
<b>BY</b> <u>RGR</u>	<b>DATE</b> <u>MAY 2018</u>

In addition to the requirements Of Item 640 the following shall apply:

## GLASS BEADS

The material shall be Type B glass beads for polyester marking material conforming to 740.09 packaged in bags designated "POLY".

## TRAFFIC PAINT SPECIFICATIONS

- A. The center line and edge line material shall conform to O.D.O.T. specification 740.03 of the 2016 Construction and Materials Specifications and contain a code number listed on the Office of Materials Management approved list.
- B. The county will provide the required "T" marking.
- C. The painted traffic lines shall follow the centerline of the road and shall be straight and true on tangents and uniform on curves. Repainting of centerline and edge lines shall coincide with the existing traffic line markings.
- D. The striping equipment shall be equipped with a computerized Data Logging System conforming to Item 641.04 in the 2016 Construction and Material Specifications.

## MAINTENANCE OF TRAFFIC

Traffic shall be maintained in accordance with this plan and Item 614.12.

## COORDINATION OF WORK

The County and some of the Townships may have other work that needs to be completed prior to paint striping some of the Roads on this contract. All Paint Striping Work shall be coordinated with The Sandusky County Engineers Office prior to scheduling of any work.

## METHOD OF MEASUREMENT AND BASIS OF PAYMENT

- A. Payment will be made for the line quantities in the designated units for the completed marking, including the gaps, intersections, and other sections not normally marked. Payment shall be made as provided for in the respective items for each type and include all labor, equipment and materials necessary to complete the work.
- B. The equivalent solid line quantities (taken from the counties no passing zone log) are for the convenience of the contractor to estimate the approximate quantities of center line pavement marking material needed. These solid line quantities are not to be utilized for pay quantities or as a basis of payment for delivered materials.
- C. No payment will be made for roads that are not painted in their entirety as listed in the Center Line and Edge Line Sub-Summaries.
- D. The Engineer reserves the right to make any deductions for deficiency under Item 641.11 based on each individual road.
- E. Completion Date  
The completion date for all roads shall be October 15, 2018.

# CENTERLINE & LANELINE SUB-SUMMARY

## SANDUSKY COUNTY

RD. NO. Pavement Marking 2018	4 6
BY <u>RGR</u>	DATE <u>MAY 2018</u>

LOC NO.	ROUTE	FROM	TO	643 CENTER LINE QUANTITIES		643 LANELINE			REMARKS
				TOTAL MILES	EQUIVALENT SOLID LINE	TOTAL MILES			
1	C.R. 1	U.S. 23	S.R. 12	10.15	4.86	_____			
2	C.R. 32	C.R. 1	U.S. 20	13.33	6.74	_____			
3	C.R. 33	U.S. 23	C.R. 11	5.51	2.72	_____			
4	C.R. 65	C.R. 66	C.R. 128	6.53	3.82	_____			
5	C.R. 106	U.S. 20	T.R. 161	5.08	4.03	_____			
6	C.R. 175	C.R. 113	C.R. 312	10.61	11.44	_____			
7	C.R. 182	S.R. 53	T.R. 157	2.47	1.53	_____			
8	C.R. 198	C.R. 113	BYPASS	6.03	4.11	_____			
9	C.R. 201	S.R. 53	C.R. 192	5.83	4.07	_____			
		COUNTY	TOTAL	65.54	43.32	_____			
<b>GREEN CREEK TOWNSHIP ROADS</b>									
1	T.R. 183	C.R. 175	T.R. 260	1.78	2.48	_____			
2	T.R. 195	C.R. 185	C.R. 181	1.38	1.93	_____			
3	T.R. 224	C.R. 197	C.R. 213	1.00	0.40	_____			
4	T.R. 228	C.R. 185	C.R. 197	0.36	0.20	_____			
5	T.R. 260	U.S. 20	S.R. 101	0.95	1.74	_____			
		GREEN CREEK TWP.	TOTAL	5.47	6.75	_____			
<b>WOODVILLE TOWNSHIP ROADS</b>									
1	T.R. 56	T.R. 93	COUNTY LINE	0.49	0.31	_____			
2	T.R. 93	U.S. 20	T.R. 62	1.92	1.42	_____			
3	T.R. 165	T.R. 28	C.R. 30	1.06	0.79	_____			
		WOODVILLE TWP.	TOTAL	3.47	2.52	_____			
<b>YORK TOWNSHIP ROADS</b>									
1	T.R. 219	T.R. 288	T.R. 302	1.25	0.43	_____			
		YORK TWP.	TOTAL	1.25	0.43	_____			
		SHEET 4	TOTAL	75.73	53.02	_____			

# EDGE LINE SUB-SUMMARY

## SANDUSKY COUNTY

LOC NO.	ROUTE	FROM	TO	643 EDGE LINE QUANTITIES			643 CHANNELIZING LINE	643 TRANSVERSE/ DIAGONAL LINE, TYPE 1	643 LANE ARROW TYPE 1
				WHITE EDGE LINE MILES	YELLOW EDGE LINE MILES	EDGE LINE TOTAL MILES	TOTAL FEET	TOTAL FEET	EACH
1	C.R. 1	U.S. 23	S.R. 12	20.50	_____	20.50	_____	_____	_____
2	C.R. 32	C.R. 1	U.S. 20	26.87	_____	26.87	_____	_____	_____
3	C.R. 33	U.S. 23	C.R. 11	11.22	_____	11.22	_____	_____	_____
4	C.R. 65	C.R. 66	C.R. 128	13.25	_____	13.25	_____	_____	_____
5	C.R. 106	U.S. 20	T.R. 161	10.35	_____	10.35	_____	_____	_____
6	C.R. 175	C.R. 113	C.R. 312	21.42	_____	21.42	_____	_____	_____
7	C.R. 182	S.R. 53	T.R. 157	5.15	_____	5.15	_____	_____	_____
8	C.R. 198	C.R. 113	BYPASS	12.25	_____	12.25	_____	_____	_____
9	C.R. 201	S.R. 53	C.R. 192	11.86	_____	11.86	_____	_____	_____
		COUNTY	TOTAL	132.87	_____	132.87	_____	_____	_____
	<b>GREEN CREEK TOWNSHIP ROADS</b>								
1	T.R. 183	C.R. 175	T.R. 260	_____	_____	_____	_____	_____	_____
2	T.R. 195	C.R. 185	C.R. 181	_____	_____	_____	_____	_____	_____
3	T.R. 224	C.R. 197	C.R. 213	_____	_____	_____	_____	_____	_____
4	T.R. 228	C.R. 185	C.R. 197	_____	_____	_____	_____	_____	_____
5	T.R. 260	U.S. 20	S.R. 101	_____	_____	_____	_____	_____	_____
		GREEN CREEK TWP.	TOTAL	0.00	_____	0.00	_____	_____	_____
	<b>WOODVILLE TOWNSHIP ROADS</b>								
1	T.R. 56	T.R. 93	COUNTY LINE	1.18	_____	1.18	_____	_____	_____
2	T.R. 93	U.S. 20	T.R. 62	4.03	_____	4.03	_____	_____	_____
3	T.R. 165	T.R. 28	C.R. 30	_____	_____	_____	_____	_____	_____
		WOODVILLE TWP.	TOTAL	5.21	_____	5.21	_____	_____	_____
	<b>YORK TOWNSHIP ROADS</b>								
1	T.R. 219	T.R. 288	T.R. 302	_____	_____	_____	_____	_____	_____
		YORK TWP.	TOTAL	0.00	_____	0.00	_____	_____	_____
		SHEET 5	TOTAL	138.08	0	138.08	0	0	0

